

Survey on the Possibility of Post -Earthquake Quick Inspection of Damaged Building by Ordinary People Using the European Macro-Seismic Scale 1998 (EMS-98)

Douangmala KOUNSANA¹, Toru TAKAHASHI²

¹Lecturer, Department of Civil Engineering, National University of Laos. Dr. Eng. Laos

²Professor, Department of Architecture, Chiba University. Dr. Eng. Japan

(¹douangmala2004@yahoo.com, ²takahashi.toru@faculty.chiba-u.jp)

Abstract- In recent years, the number of natural disasters in the world has occurred frequently. After a strong earthquake occurs, multiple disasters due to tsunami, strong aftershocks or heavy snow can possible to occur. To prevent a secondary disaster and to save a life, the quick inspection of the damaged building is necessary. This paper investigated on a possibility of post earthquake quick inspection of damaged building by ordinary people which used the European Macro- Seismic Scale 1998 (EMS-98).

Keywords- Quick Assessment; EMS-98; Ordinary People; Post-Earthquake.

I. INTRODUCTION

Recently, various natural disasters have frequently occurred around Asia because of a change in environment, an economical rapid growth, etc. After a strong earthquake occurs, multiple disasters due to strong aftershocks, heavy rain, landslide or heavy snow can possible to occur [1].

The damaged building can cause further injuries and death to residents. To prevent a secondary disaster, to save a life, to restore a mental balance, and to protect properties from aftershocks, a quick inspection of the damaged building is needed. However, for evaluating structural safety a lot of specialists are needed, it takes time and a lot of money. But, foreign aid and rescue team only pay attention to the famous earthquake and specialists are insufficient in developing country [2, 3].

On the afternoon of May 12, 2008, an earthquake measuring 7.9 on the Richter scale hit Sichuan Province, a mountainous region in Western China. The earthquake killed more than 69,107 and 373,577 were injured, with another 18,230 people are still missing. Over 15 million people live in the affected area, including almost 4 million in the city of Chengdu, homes, schools and apartments in Sichuan Province were poorly designed, with a severe shortage of the steel reinforcement.

As of May 21th, 162 aftershocks had been monitored in

Bureau. Among them, 26 aftershocks measured higher than 5.0 on the Richter scale, more than 490,000 buildings were collapsed and a lot of buildings were cracked and needed to reinforce immediately. But foreign rescue teams were not allowed into Sichuan until May 16. However, the specialists from Tongchi University had done the rapid evaluation safety in the damaged area.

In addition, according to our survey in Dujiangyang City, Chengdu province for 7 days, there were strong evidences that after the terrible event calm down, residents returned to their house for taking properties, they went back inside and living in the damaged building which had been unchecked the safety. Those actions can bring a tragedy to people's life as another disaster [4].

The rapid safety evaluation and the quick reinforcement of buildings help prevent loss of life and property from the secondary disaster. For classifying the visual damage of buildings the European Macro-seismic Scale 1998 (EMS-98) were used [5, 6, 7, 8, 9, 10].

II. CONTENTS AND METHOD OF SURVEY

For evaluating the level of damage from earthquake on building by ordinary people, the European Macro-seismic Scale 1998 (EMS-98) and 52 photographs of damage building which taken from Sumatra earthquake and several Japan earthquakes were used, and 44 people from 9 countries were checked the damage of building from the photographs. The participants were checked damage on building and determined the damage level by comparing the damage which seen from the photographs and illustration from the EMS-98.

A. European Macro-seismic Scale 1998 (EMS-98)

The European Macro-seismic Scale 1998 is a basic scale for assigning seismic intensity in European countries. Most recently updated in 1998, the scale is referred to as EMS-98.

The EMS-98 is the first intensity scale designed to encourage co-operation between engineers and seismologists, rather than being for use by seismologists alone, it comes with a detailed manual, which includes guidelines, illustrations, and application examples. The term macro-seismic intensity is

used entirely in the meaning of a classification of the severity of ground shaking on the basis of observed effects in a limited area.

B. Type of Photographs

Table I shows the number and damage level of photographs. 52 photographs of damage building from the Sumatra earthquake and the Japan earthquake were used in this survey. In that, 27 photographs are masonry and 25 photographs are reinforced concrete buildings, respectively. Because a limit of number of photos that used in this survey, some of unclear damage level photos were used.

In addition, for improving the method some photos of the same building which were taken in different distance and direction are used. The photographs which used in this survey

TABLE I
NUMBER OF PHOTOGRAPH AND DAMAGE LEVEL

Damage Level	Structure Type	
	Masonry	RC
Level 1	7	1
Level 2	5	7
Level 3	3	5(4*)
Level 4	6	4
Level 5	6	8
Total	27	25

(*) same building photos which were taken different approach

are shown in Fig. 1 and Fig.2 respectively.

III. SURVEY AND QUESTIONNAIRE CONTENTS

A questionnaire survey was conducted for 3 days from 12th April to 14th April 2007. 44 respondents with 9 nationalities were surveyed. In that, 19 are male, 25 are female, 35 are foreign students and 9 are Japanese. They were divided into 2 groups, group 1 was a group that has no knowledge about structure which have 34 people (ordinary people group), and group 2 was a group which has a knowledge about structure and have 10 people in the group (architecture group).

Table II shows the questionnaire contents. They were 2 parts in the questionnaire form, first part was the questionnaire about general information and second part was a table for writing an answer after check the safety on buildings from the damage photos.

A. General Information Survey Result

In the first part of survey, the questionnaire content asked about the respondent's personal information such as gender, age, major, earthquake experiences, etc. The survey results are as follows.

Fig.3 (a) shows a national of respondents. By country, China represents the maximum number of 22 people, followed by Japan (9), Koreans (4), Indonesia (3), Laos (1), Papuanewguinea (1), Malaysia (1), Thai (1), Taiwan (1) and Vietnam (1).

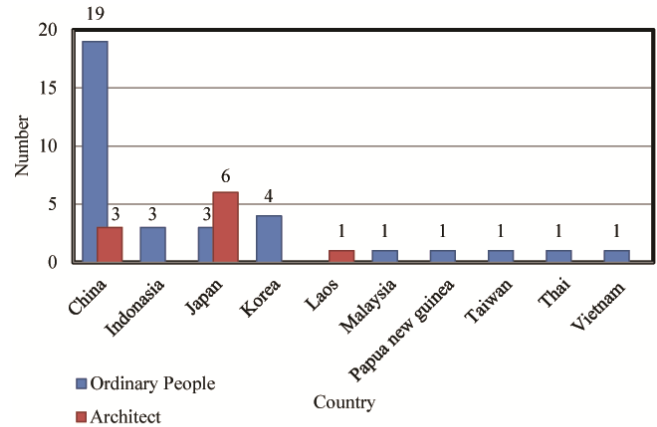


Fig.3 (a) Q1. Major

Fig.3 (b) shows a major of respondents. By major, 23% of respondents are belong to architecture and engineering, followed by medicine (11%), economic (11%), science (9%), literature and education (7%), law (5%), gardening, and other (2%).

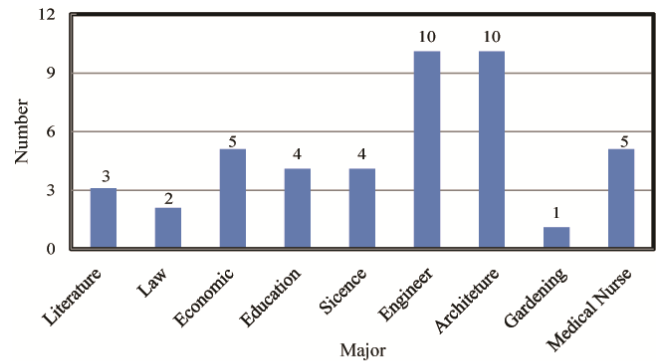


Fig.3 (b) Q2. Major

Fig.3(c) shows a school year of respondents. By school year, doctoral students were the biggest group with 30%, followed by master (29%), undergraduate (25%), public (11%) and other (5%).

Fig.3 (d) shows an age of respondents. By age, 31% of respondents were in the age range of 20-24 and 25-29 years old, followed by 30-34 (30%), 55-59 (5%), 50-54 (2%), and 40-44 (2%).

Fig.3 (e) shows a result of question 5. To the question No.5: "Does earthquake occur often in your country or not" 66% replied "No" and 34% replied "Yes".

Fig.3 (f) shows a result of question 6. To the question No.6: "How often do you have experience on earthquakes?" 63% answered "sometimes", 18% "Rarely", 14% "Frequency", and 5% "Never".

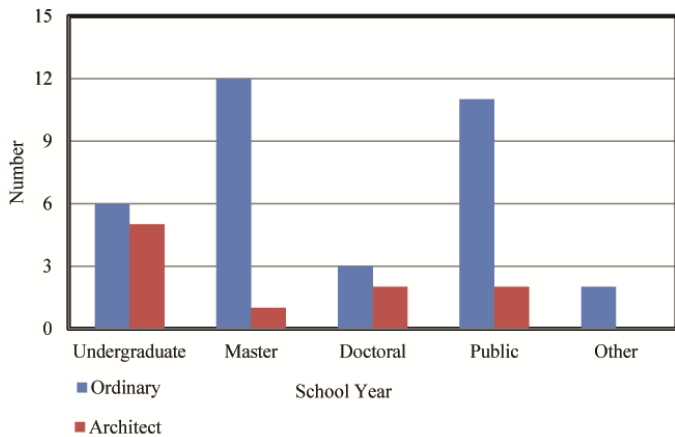


Fig.3 (c) Q3. School year

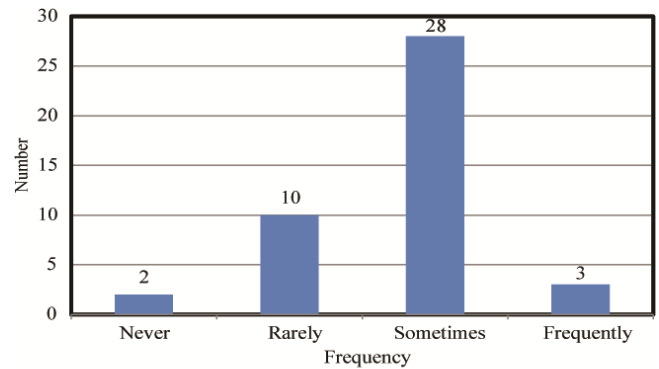


Fig.3 (f) Q6. How often have you experienced an earthquake

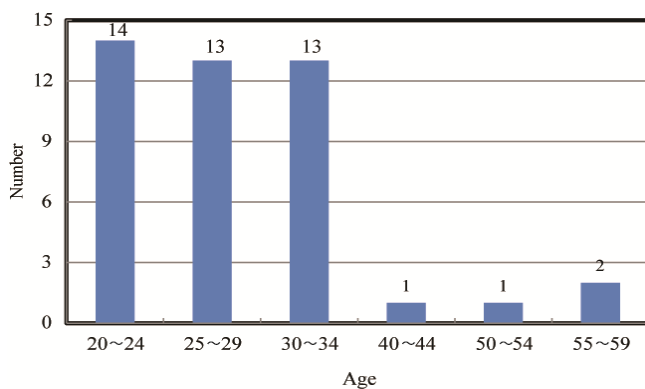


Fig.3 (d) Q4. Age

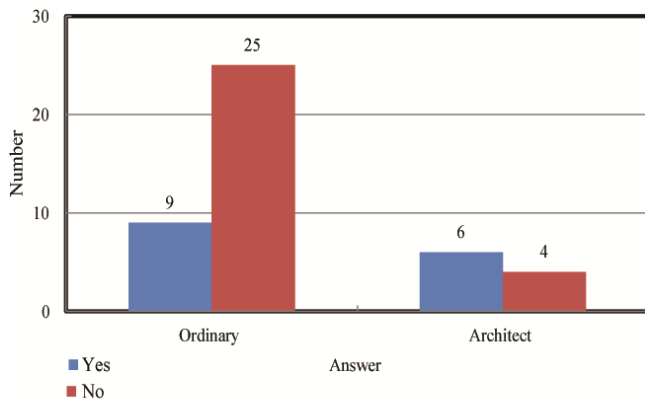


Fig.3 (e) Q5. Does the earthquake occur often in your country or not

TABLE II
QUESTIONNAIRE CONTENT

Item	Questionnaire
1	What is your country name and sex?
2	What is your major?
3	Are you undergraduate student? Researcher? Master? Doctoral? Civilian? Other?
4	Please select your age group
5	Does earthquake occur often in your country or not?
6	How often have you ever had an experience the earthquakes?
7	Please select earthquake level which you have had an experience
8	How much do you pay for buying house in percentage?
9	How much do you pay for reinforcing your house in percentage?
10	Does the checking is easy or difficult?
11	What do you think about the structural safety which check by seeing the damage building photographs and checking the safety by your self
12	If an earthquake occurs in the future could you check the safety of your house by using the checking?

To the question No.7: "Please select earthquake level have you ever experienced", 61% selected "few scary level", 34% "feel shaking extent level", and 5% "feel building shaking level".

To the question No.9: "How much do you pay for reinforcing house by percentage?" 40% answered 10% and 21% answered 5% respectively. Fig.3 (a) to (f) shows general information survey result.

B. Structural Assessment Result

To compare and check the answer from participants the authors asked Prof. Toru Takahashi and Assoc. Prof Koichi Ohami from structural laboratory, Chiba University to classify damage level of buildings, the answer assumed to correct answer. The authors compared the correct answer with 2 groups in three ways. The structural assessment results are as follows:

1. Mode Value

The authors compared the mode value of group 1 and group 2, the results are as follows.

First, the result of ordinary people group (group1) was different 12 in 27 photographs, in that 8 were similar, 15 photos were same answer with the correct answer, and 3 photos were not match at all for masonry structure. However, 11 were different in 25 photos for reinforced concrete structure, in that 8 photos were similar answer, 14 photos were same answer with the correct answer, and only 2 photos which not match at all. The ratio of same answer was 55.6% and 56.0% respectively.

Second, the result of architecture group (group2) was different 9 photographs, in that 7 photos were similar answer, 18 were same answer with the correct answer, and 3 photos weren't match at all for masonry structure. For RC structure, 10 photos were different, in that 7 photos were similar answer, 15 photos were same answer with the correct answer, and 3 photos weren't match at all. The ratio of same answer was 66.7% and 60%, respectively. The mode value result shows in Table III.

2. Accuracy Rate

TABLE III
MODE VALUE OF CORRECT ANSWER

Answer	Masonry		RC	
	Group1	Group2	Group1	Group2
Same Answer	15	18	14	15
Similar Answer	9	7	8	7
Not Match at All	3	2	3	3
Total	27	27	25	25

Unit: Photograph

Table IV shows the accuracy rate result of 2 groups. First, the accuracy rate of group 1 is lower than group 2 for both structures, the difference of two groups was 8% for masonry and 5.8% for RC structure.

Second, the difference of the answer by countries isn't big,

TABLE IV
ACCURACY RATE BY STRUCTURE TYPE

Structure	Group1	Group 2
Masonry	37.7%	45.7 %
RC	37.8 %	43.6 %

except the answer from Taipei and Lao student, 60% for RC structure, 33.3% and 59.3 for masonry structure respectively. The accuracy rate value is indicated within 30% to 60%. The

result by country of ordinary people group and architect group is shown in Table V and Table VI respectively.

TABLE V
ACCURACY RATE BY COUNTRY OF ORDINARY PEOPLE

Country	Structure Type	
	Masonry	Reinforced Concrete
China	34.5	38.5
Japan	35.8	41.3
Papuguinia	51.8	28.0
Korea	47.2	37.0
Indonesia	42.0	44.0
Taipei	33.3	60.0
Thai	44.4	32.0
Malaysia	44.4	44.0
Vietnam	29.7	32.0

TABLE VI
ACCURACY RATE BY COUNTRY OF ARCHITECT PEOPLE

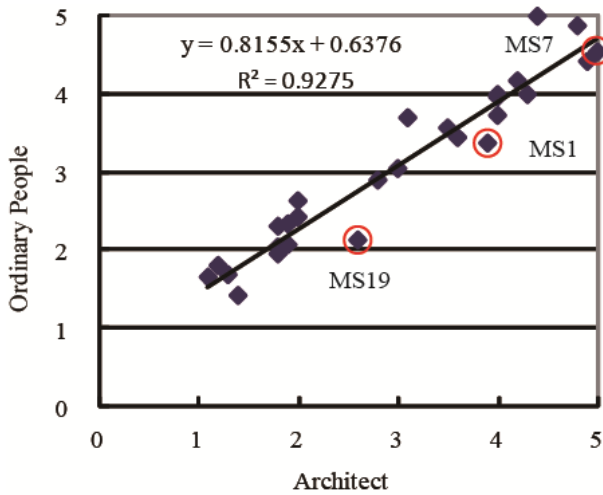
Country	Structure Type	
	Masonry	Reinforced Concrete
China	45.7	41.3
Japan	43.0	49.3
Lao	59.3	60.0

3. Average and Standard Deviation of Damage Level

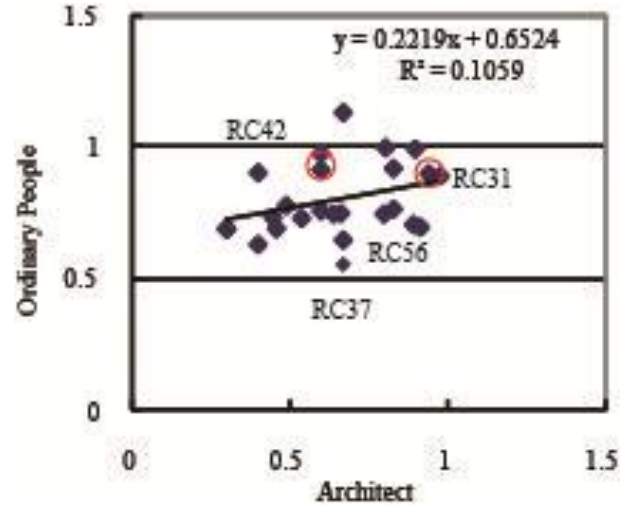
The average and standard deviation of damaged level are as follows.

As for the average of masonry structure, the ordinary people group's result was slightly higher than the architect group and show opposite result for reinforced concrete structure. The masonry structure of the difference between 2 groups is a little higher than RC structure, but the difference was very small. On the other hand, the correlation coefficient of 2 groups shows a strong correlation.

As for the standard deviation, the value shows from 0.5 to 1, the variation of masonry structure is higher than RC structure and isn't much difference between 2 groups. Meanwhile, there is no correlation in their standard deviation between 2 groups. The change is also small and the reliability is obtained to the same degree. The Average and standard deviation of accuracy rate results are shows in Fig.4 (a) to (b) and Fig.5 (a) to (b) respectively.



(a) masonry structure



(b) RC structure

Fig.5 Standard deviation of accuracy rate (a)-(b)

V. CONCLUSION

The possibility of the quick assessment of damaged building for ordinary people has been investigated. It was found that:

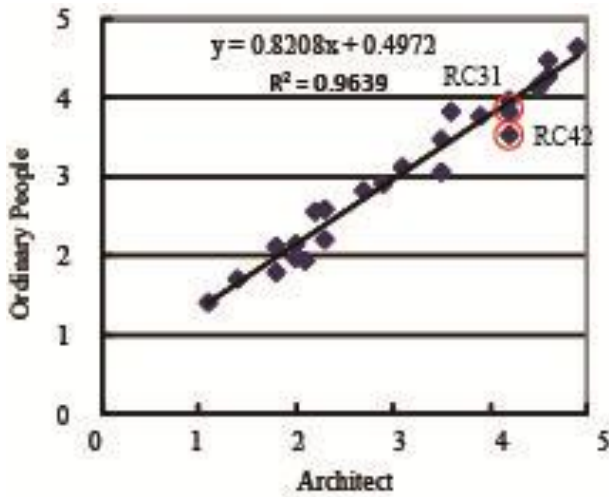
- (1) The ratio of mode value of the same answer result of Architecture group is a bigger than Ordinary people group. The difference of 2 groups about 11.1% for masonry structure and 4% for RC structure, respectively.
- (2) The average accuracy rate of masonry structure shows 38% for ordinary people group and 46% for architecture, group respectively. In addition, the average accuracy rate of reinforced structure shows 38% for group1 and 44% for group2, respectively.
- (3) The difference of average accuracy rate between ordinary people group and architecture group was not large. It was 8% for masonry, and 6% for reinforced concrete structure.
- (4) The difference of average accuracy rate by countries wasn't that big. The value indicated within 30% to 60%, except the answer from Taipei and Lao student, 60% for RC structure and 60% for both structures.
- (5) The difference between male and female isn't large about 3%. It is clearly that using the clear photographs will lead them to a correct decision.

VI. DIFFERENCE FACTORS

Difference factors are as follow:

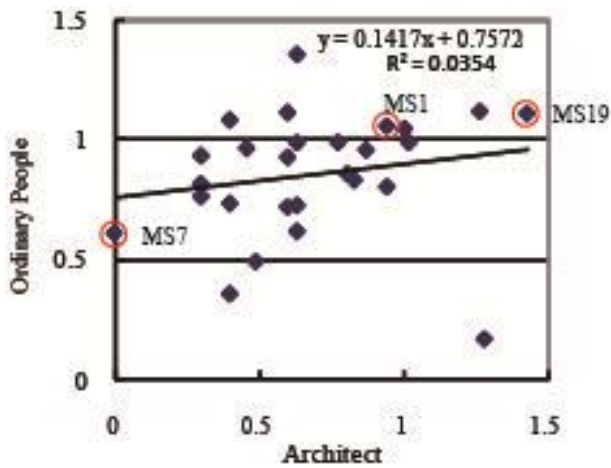
First, the EMS-98 which used in the survey doesn't cover inclined building. Therefore, they could not select the correct answer, Fig.6 (a) and (c).

Second, it is very difficult for ordinary people who don't have knowledge in a field of structure to determine the damaged level correctly when a top part of structure isn't collapse but the first floor collapsed, Fig.6 (b).



(b) RC structure

Fig.4 Average of accuracy rate (a)-(b)



(a) masonry structure

Third, the building partially destroyed but the remaining part was perfect state, therefore they could not determine the level correctly Fig.6 (d).

Fourth, they could not determine correctly the kind of building which the main part of building collapsed and lose one's structural support, especially ordinary people. (Fig.6)

Fifth, they could not determine correctly the buildings which suffer great damage but building frame still remaining.

Sixth, unclear and difficult to see the damage photographs were used, etc.

Seventh, Different structure types of photographs (2 photos) were mixed in the photographs.

Eighth, the photograph which takes with different angles and distances can give a different decision even it was the same building photo, and it was confirmed in this survey.

In this research, the authors provided a new way of quick assessment of damaged building for ordinary people by using the EMS-98. The accuracy rate of structural check by individual was about 30% to 50%, but the mode value was shown in high value about 78%. The importance and necessity of a quick safety check was reconfirmed in our survey in Dujiangyang City on 2008, but the actual situation in each country is not supported. The most important thing about this study is providing the way for ordinary people to help them check the safety by themselves when needed. However, the checking need to improve and to use this checking the proposal education and training several times per year is needed. To increase the likelihood of the result in the future, few photographs of the same building which take with different angles and distances are needed.

The difference between ordinary people group and architecture group is determining the loss of structural support of damaged building and classifying an inclined building.

If we used mode value or check the structural safety by large number, give training and education, we can expect it in the near future.

This study is a first step for checking possibilities, and the possibility was confirmed and it is highly likely that it's possible for ordinary people to check the safety. Fig.6 (a) to (d) shows an example of damage classification by ordinary people group and architecture group.

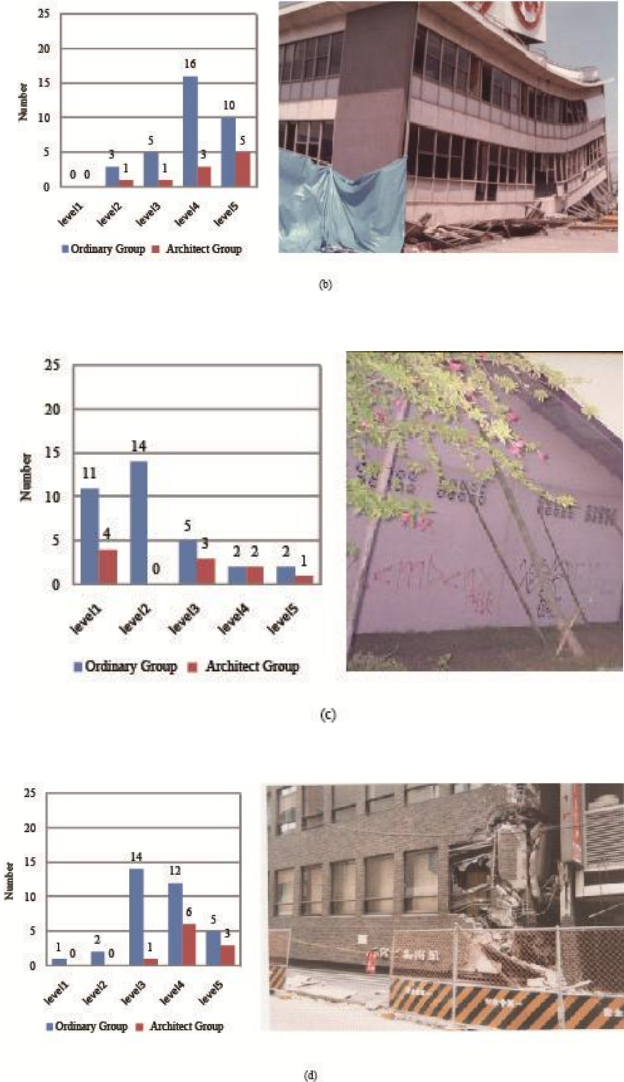


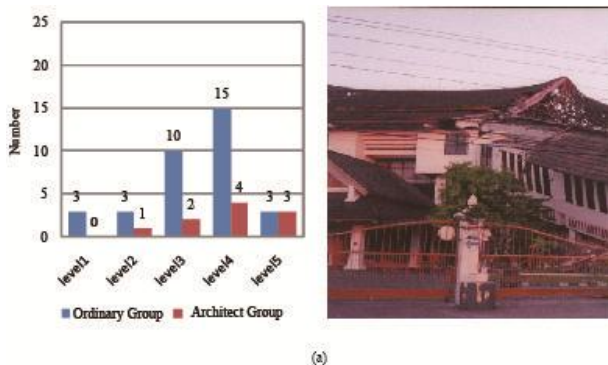
Fig.6 Example of damage classification (a)-(d)

ACKNOWLEDGMENT

I would like to extend a special thanks to Assoc. Prof. Josaphat Tetuko Sri Sumantyo for offering the Sumatra earthquake damaged building photographs.

I would also like to extend my appreciation to Assoc. Prof. Koichi OHAMI for classifying the level of building damage.

My special thanks go to all juniors in the structural analysis laboratory, Chiba University, and all respondents for their cooperation in this survey.






Fig.1 Damaged photographs of masonry structure



Fig.2 Damaged photographs of frame structure

REFERENCES

- [1] Nikkei BP news "Collapse of bathroom of inn in Ojiyama city, multiple disasters by earthquake and snowfall,"
- [2] <http://kenplatz.nikkeibp.co.jp/article/building/news/20050213/120938/>
- [3] Corinne Peek-Asa, Jess F Kraus, Linda B Bourque, Dushyanthi Vimala Chandra, Jenny Yu and Jackie Abrams "Fatal and Hospitalized injuries resulting from the 1994 Northridge earthquake," vol. 27(3). International Journal of Epidemiology 1998, pp.459-465.
- [4] Katsuhiko ISHIBASHI "Genpatsu-Shinsai: Catastrophic Multiple Disaster of Earthquake and Quake-induced Nuclear Accident Anticipated in the Japanese Islands," General Assembly of the International Union of Geodesy and Geophysics, 2003, Sapporo, JAPAN," JSP11 in the 23 rd.
- [5] Kounsana, D. and Takahashi Toru, "A secondary disaster due to inhabitant's action after a strong earthquake: a case study of the 2008 Sichuan Earthquake," Proceedings of world academy of science, engineering and technology, volume 38, Feb.2009, pp.412-417.
- [6] Fumio Yamazaki, MEE.RI, Yoshihisa Yano, and Masahi Matsuoka, "Visual Damage Interpretation of Buildings in Bam City Using QuickBird Images Following the 2003 Bam, Iran, Earthquake," Earthquake Spectra, The Professional Journal of the Earthquake Engineering Research Institute, Volume 21, No.S1, December 2005, pp.S329-S336.
- [7] Jochen Schwarz, Mathias Raschke and Holger Maiwald, "Comparative Seismic Risk Studies for German Earthquake Regions on the Basis of the European Macroseismic Scale EMS-98," Natural Hazard, Volume 38, Numbers 1-2(2006), pp.259-282.
- [8] Alberto Bernardini, Sonia Giovinazzi, Sergio Lagomarsino, Sonia Parodi, "The Vulnerability Assessment of Current Buildings by a Macroseismic Approach Derived from The EMS-98 Scale," Asociación Española de Ingeniería Sísmica Girona, 8-11 mayo 2007.
- [9] Sonia GIOVINAZZI and Sergio LAGOMARSINO, "A Macroseismic Method for The Vulnerability Assessment of Buildings," 13th World Conference on Earthquake Engineering, Vancouver, B.C., Canada, August 1-6, 2004, pp.896.
- [10] Shigeyuki OKADA and Nobuo TAKAI "Classifications of Structural Types and Damage Patterns of Buildings for Earthquake Field Investigation," 12WCEE2000, pp.705.
- [11] Efthymis L. Lekkas, "The 12 May 2008 M_w 7.9 Wenchuan, China, Earthquake: Macroseismic Intensity Assessment Using the EMS-98 and ESI 2007 Scales and Their Correlation with the Geological Structure," *Bulletin of the Seismological Society of America* November 2010 v. 100 no. 5B p. 2791-2804.